

PLAT # 200408260200663




200408260200661  
Pg: 11 \$104.00 T20040074880  
08/26/2004 3:56PM BXALLEN KINGL  
Robert G. Montgomery  
Franklin County Recorder

**SEVENTH AMENDMENT  
(ADDING EIGHTH PHASE) TO  
DECLARATION OF CONDOMINIUM  
FOR  
DORSET GLEN CONDOMINIUM  
EXPANDING THE CONDOMINIUM PROPERTY**

---

**Franklin County Auditor  
JOSEPH W. TESTA**

by:   
**Jane Lenning,  
Deputy Auditor**

This instrument prepared by

**TRANSFERRED**

**AUG 26 2004**

**JOSEPH W. TESTA  
AUDITOR  
FRANKLIN COUNTY, OHIO**

**Kenton L. Kuehnle  
Allen, Kuehnle & Stovall LLP  
21 West Broad Street  
Columbus, Ohio 43215**

**FOR REFERENCE PLEASE SEE  
CONDOMINIUM PLAT BOOK NO. 136 PAGE 66-68**

## AMENDMENT TO DECLARATION

This Amendment to the Declaration of Condominium for Dorset Glen Condominium, ("the Condominium"), expanding and submitting additional property to the condominium is made as of this 23<sup>rd</sup> day of August, 2004.

### Background

KBS Darby Park, LLC, an Ohio limited liability company, ("Declarant"), is the owner in fee simple of all the real property hereinafter described and the improvements thereon and appurtenances thereto.

The Declarant has submitted certain property to the provisions of Section 5311 of the Ohio Revised Code by the filing of a Declaration of Condominium (the "Declaration") of Dorset Glen Condominium. The Declaration is recorded as Instrument Number 200301140012723, and the drawings are recorded in Condominium Plat Book 110, Pages 45-46, all of the Franklin County, Ohio Records.

The Declarant, pursuant to Article XIX of the Declaration, reserved the right to expand the Condominium property by amending the Declaration to add the property (described in Exhibit C of the Declaration as the "Additional Property"), and improvements thereon and appurtenances thereto, to the original condominium. By this instrument, the Declarant is adding the property described in Exhibit A to this Amendment to the Condominium.

### Declaration

Declarant, the sole owner of the Additional Property, hereby submits the portion of the Additional Property described on Exhibit A to this Amendment, to the provisions of Chapter 5311 of the Ohio Revised Code, and hereby amends the Declaration of Condominium as follows:

1. Definitions. All terms used herein shall have the same meanings as those terms are defined in the Declaration.
2. Additional Property Added. A legal description of the property being added to the Condominium is attached hereto as "Exhibit A" and incorporated herein by this reference.
3. Name. The Condominium, as expended hereby, shall continue to be named "Dorset Glen Condominium".

4. **Purposes.** The purposes of the Condominium shall continue to be as set forth in the Declaration (encompassing the additional property added hereby).

5. **Improvements Description.** The property being added by this amendment consists of 0.729 acres of land, on which are situated two (2) residential building containing a total of 8 units. Improvements on such properties are compatible in terms of quality of construction, principal materials used, and architectural style and design to the improvements now a part of the Condominium Property.

6. **Units.**

a. **Unit Designation.** Each of the Units added to the Condominium is designated on the drawings filed simultaneously herewith, by a building number followed by a unit number, where that Unit is located. A listing of the proper Unit designations (and the proper Unit designations of all Units in the Condominium), are shown on the attached Exhibit B.

b. **Composition of Units.** Each Unit added hereby consists of the space in the building designated on the Drawings filed simultaneously herewith, including and excluding, as appropriate, those same items as are described and defined in the description of Units in the Declaration. The location of each Unit added hereby is shown on the Drawings filed herewith.

c. **Unit Locations.** The location of each Unit added hereby is shown on the Drawings filed simultaneously herewith.

7. **Common and Limited Common Areas.**

a. **Common Areas.** All of the property described in Exhibit A, including all of the land and all improvements thereon and appurtenances thereto, except those portions labeled or described herein or in the amendment to the Drawings filed herewith as a part of a Unit, are Common Areas.

b. **Limited Common Areas.** Those portions of the Common Areas that are added hereby that are labeled to designated "LCA" or "limited common areas" on the Drawings filed herewith, are Limited Common Areas. These Limited Common Areas are reserved for the exclusive use of the Units which those improvements are designed to serve.

c. **Percentages of Ownership.** The undivided interest in the Common Areas appurtenant to all Units in the Condominium as expanded hereby, and as thereby allocated and reallocated, are shown in the attached Exhibit B, and are all equal to one/sixty-second (1/62<sup>nd</sup>). The Common Areas shall be owned by the Unit owners as tenants in common, and ownership thereof shall remain undivided. No Unit owner may waive or release any rights in the Common Areas.

Further, the undivided interest in the Common Areas of a Unit shall not be separated from the Unit to which it appertains.

8. Effects of Expansion. Upon the filing for record of this Amendment to the Declaration adding the property described in Exhibit A to the Condominium Property:

a. the property shall hereafter be subject to all of the terms and provisions of the Declaration, to the same extent and with the same effect as if that property had been initially part of the Condominium Property, that is, the rights, easements, covenants, restrictions and assessment plan shall run with and will and bind such property in the same manner, to the same extent, and with the same force and effect as the terms of the Declaration apply to the original Condominium Property;

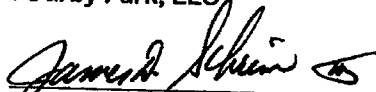
b. the owner or owners of Units within such property shall thereupon become members of the Condominium Association, to the same extent, with the same effect, subject to the same obligations, and imbued with the same rights, as all other members; and

c. in all other respects, all of the provisions of the Declaration shall include and apply to such property, and to the owners, mortgagees and lessees of Units thereon, with equal meaning and of like force and effect.

Drawings, as required by the Ohio Revised Code, are filed herewith showing the information required with respect to the property added by this amendment.

IN WITNESS WHEREOF, this amendment has been executed on behalf of the Declarant on this 23<sup>rd</sup> day of August, 2004.


KBS Darby Park, LLC

By   
James D. Schrim, III, Vice President

STATE OF OHIO  
COUNTY OF FRANKLIN, SS:

Before me, a notary public, personally appeared James D. Schrim, III, the Vice President of KBS Darby Park, LLC, an Ohio Limited Liability Company, the Declarant herein, who acknowledged the execution of this document to be his free act and deed, on behalf of the Declarant, for the uses and purposes set forth herein.

In Witness whereof, I have hereunto set my name this 23<sup>rd</sup> day of August, 2004.

  
\_\_\_\_\_  
Notary Public - Kenton L. Kuehnle  
Attorney at law  
Lifetime Commission

DECLARATION OF CONDOMINIUM  
DORSET GLEN CONDOMINIUMLegal Description - Property Added  
(Seventh Amendment, 0.729 Acre)

Situated in the State of Ohio, County of Franklin, City of Hilliard, being in Virginia Military Survey No. 6366, containing 0.729 acre of land, more or less, said 0.729 acre being out of that 6.250 acre tract of land described in the deed to KBS Darby Park, LLC, of record in Instrument No. 200208300215955, Recorder's Office, Franklin County, Ohio, said 0.729 acre being more particularly described as follows:

Beginning, for reference, at an aluminum cap set in concrete (Franklin County Monument FCGS 5540) at the centerline intersection of Cosgray Road and Scioto Darby Road; thence N87°40'03"E, with the centerline of said Scioto Darby Road, a distance of 874.00 feet to a P.K. nail found at the northeasterly corner of that 23.151 acre tract of land referred to as Parcel I and described in Exhibit "A" in the deed to the City of Hilliard, of record in Official Record 13308E05, the same being the northwesterly corner of that 0.454 acre tract of land described in the deed to the City of Hilliard, of record in Instrument No. 200007240145544, both being of record in the Recorder's Office, Franklin County, Ohio; thence S06°14'00"E, with an easterly line of said 23.151 acre tract, with the westerly line of said 0.454 acre tract and with the westerly line of that 2.447 acre tract of land referred to as Darby Park Condominium and as described in Exhibit "A" in Instrument No. 200105220112448, Recorder's Office, Franklin County, Ohio, a distance of 845.11 feet to a 3/4-inch (I.D.) iron pipe set at the true point of beginning;

Thence, from said true point of beginning, N83°46'00"E, with the centerline of Hill Park West, a distance of 92.03 feet to a point on a curve;

Thence, northeasterly with the centerline of said Hill Park West and with the arc of a curve to the left having a radius of 30.00 feet, a central angle of 41°16'50" and a chord that bears N63°07'42"E, a chord distance of 21.15 feet to a point in a curve;

Thence, northwesterly with the arc of a curve to the right having a radius of 61.00 feet, a central angle of 44°56'30" and a chord that bears N28°42'13"W, a chord distance of 46.63 feet to the point of tangency;

Thence N06°14'00"W, a distance of 100.58 feet to a point;

Thence N83°46'00"E, a distance of 106.74 feet to a point;

Thence S06°14'00"E, a distance of 161.58 feet to a point;

Thence S83°46'00"W, a distance of 45.74 feet to a point of curvature;

Thence, southwesterly with the arc of a curve to the right having a radius of 61.00 feet, a central angle of 05°40'32" and a chord that bears S86°36'18"W, a chord distance of 6.04 feet to a point;

Thence S00°35'11"E, a distance of 20.00 feet to a point;

Thence S06°21'30"E, a distance of 74.38 feet to a 3/4-inch (I.D.) iron pipe set in the southerly line of said 6.250 acre tract, the same being in a northerly line of said 23.151 acre tract;

Thence S83°38'30"W, with the southerly line of said 6.250 acre tract and with a northerly line of said 23.151 acre tract, a distance of 147.16 feet to a 3/4-inch (I.D.) iron pipe found at the southwesterly corner of said 6.250 acre tract and at an internal corner of said 23.151 acre tract;

DECLARATION OF CONDOMINIUM  
DORSET GLEN CONDOMINIUM

Legal Description - Property Added  
(Seventh Amendment, 0.729 Acre) - (CONT'D) -

Thence N06°14'00"W, with the westerly line of said 6.250 acre tract and with an easterly line of said 23.151 acre tract, a distance of 104.76 feet to the true point of beginning and containing 0.729 acre of land, more or less.

Subject to all rights-of-way, easements and restrictions, if any, of previous record.

We hereby state that the foregoing description was prepared from information obtained from an actual field survey conducted by Bauer, Davidson & Merchant, Inc. in August of 2004.

The bearings referred to in the foregoing description correspond to the bearing N87°40'03"E as given for the centerline of Scioto Darby Road and as described in the deed to Jeffrey A. Yocca Builders, Inc. of record in Instrument No. 200001190012926, Recorder's Office, Franklin County, Ohio.

BAUER, DAVIDSON & MERCHANT, INC.  
Consulting Engineers

*Gatis Erenpreiss*  
Gatis Erenpreiss  
Professional Surveyor No. 5572




Exhibit B

Unit	Address	Bedrooms	Baths	Square Footages*			% Int. Common Areas
				Living	Garage	Total	
3-3952	3952 Darby Park Road	3	2 1/2	1778	220	1998	1/62 <sup>nd</sup>
3-3956	3956 Darby Park Road	3	2 1/2	1603	220	1823	1/62 <sup>nd</sup>
3-3960	3960 Darby Park Road	3	2 1/2	1603	220	1823	1/62 <sup>nd</sup>
3-3964	3964 Darby Park Road	3	2 1/2	1778	220	1998	1/62 <sup>nd</sup>
4-3925	3925 Hill Park Road	3	2 1/2	1630	220	1850	1/62 <sup>nd</sup>
4-3927	3927 Hill Park Road	2	2 1/2	1357	220	1577	1/62 <sup>nd</sup>
4-3929	3929 Hill Park Road	3	2 1/2	1522	220	1742	1/62 <sup>nd</sup>
4-3931	3931 Hill Park Road	3	2 1/2	1522	220	1742	1/62 <sup>nd</sup>
4-3933	3933 Hill Park Road	2	2 1/2	1357	220	1577	1/62 <sup>nd</sup>
4-3935	3935 Hill Park Road	3	2 1/2	1630	220	1850	1/62 <sup>nd</sup>
5-3941	3941 Hill Park West	3	2 1/2	1778	220	1998	1/62 <sup>nd</sup>
5-3943	3943 Hill Park West	3	2 1/2	1603	220	1823	1/62 <sup>nd</sup>
5-3945	3945 Hill Park West	3	2 1/2	1603	220	1823	1/62 <sup>nd</sup>
5-3947	3947 Hill Park West	3	2 1/2	1778	220	1998	1/62 <sup>nd</sup>
6-3953	3953 Hill Park Road	3	2 1/2	1630	220	1850	1/62 <sup>nd</sup>
6-3955	3955 Hill Park Road	2	2 1/2	1357	220	1577	1/62 <sup>nd</sup>
6-3957	3957 Hill Park Road	3	2 1/2	1522	220	1742	1/62 <sup>nd</sup>
6-3959	3959 Hill Park Road	3	2 1/2	1522	220	1742	1/62 <sup>nd</sup>
6-3961	3961 Hill Park Road	2	2 1/2	1357	220	1577	1/62 <sup>nd</sup>
6-3963	3963 Hill Park Road	3	2 1/2	1630	220	1850	1/62 <sup>nd</sup>

\* Square footages are measured using the method traditionally used in the industry, from the center of the interior walls to the outside surface of exterior walls, although the unit itself goes only to the interior surface of the walls.



Unit	Address	Bedrooms	Baths	Square Footages*			% Int. Common Areas
				Living	Garage	Total	
7-3969	3969 Hill Park Road	3	2 1/2	1630	220	1850	1/62 <sup>nd</sup>
7-3971	3971 Hill Park Road	2	2 1/2	1357	220	1577	1/62 <sup>nd</sup>
7-3973	3973 Hill Park Road	3	2 1/2	1522	220	1742	1/62 <sup>nd</sup>
7-3975	3975 Hill Park Road	3	2 1/2	1522	220	1742	1/62 <sup>nd</sup>
7-3977	3977 Hill Park Road	2	2 1/2	1357	220	1577	1/62 <sup>nd</sup>
7-3979	3979 Hill Park Road	3	2 1/2	1630	220	1850	1/62 <sup>nd</sup>
8-3985	3985 Hill Park Road	3	2 1/2	1630	220	1850	1/62 <sup>nd</sup>
8-3987	3987 Hill Park Road	2	2 1/2	1357	220	1577	1/62 <sup>nd</sup>
8-3991	3991 Hill Park Road	3	2 1/2	1522	220	1742	1/62 <sup>nd</sup>
8-3993	3993 Hill Park Road	3	2 1/2	1522	220	1742	1/62 <sup>nd</sup>
8-3995	3995 Hill Park Road	2	2 1/2	1357	220	1577	1/62 <sup>nd</sup>
8-3997	3997 Hill Park Road	3	2 1/2	1630	220	1850	1/62 <sup>nd</sup>
11-3982	3982 Hill Park Road	3	2 1/2	1630	220	1850	1/62 <sup>nd</sup>
11-3984	3984 Hill Park Road	2	2 1/2	1357	220	1577	1/62 <sup>nd</sup>
11-3986	3986 Hill Park Road	3	2 1/2	1522	220	1742	1/62 <sup>nd</sup>
11-3988	3988 Hill Park Road	3	2 1/2	1522	220	1742	1/62 <sup>nd</sup>
11-3990	3990 Hill Park Road	2	2 1/2	1357	220	1577	1/62 <sup>nd</sup>
11-3992	3992 Hill Park Road	3	2 1/2	1630	220	1850	1/62 <sup>nd</sup>

\* Square footages are measured using the method traditionally used in the industry, from the center of the interior walls to the outside surface of exterior walls, although the unit itself goes only to the interior surface of the walls.

Unit	Address	Bedrooms	Baths	Square Footages*			% Int. Common Areas
				Living	Garage	Total	
12-3965	3965 Darby Park Road	3	2 1/2	1778	220	1998	1/62 <sup>nd</sup>
12-3969	3969 Darby Park Road	3	2 1/2	1603	220	1823	1/62 <sup>nd</sup>
12-3973	3973 Darby Park Road	3	2 1/2	1603	220	1823	1/62 <sup>nd</sup>
12-3977	3977 Darby Park Road	3	2 1/2	1778	220	1998	1/62 <sup>nd</sup>
13-5872	5872 Darby Hill Lane	3	2 1/2	1630	220	1850	1/62 <sup>nd</sup>
13-5876	5876 Darby Hill Lane	2	2 1/2	1357	220	1577	1/62 <sup>nd</sup>
13-5880	5880 Darby Hill Lane	3	2 1/2	1522	220	1742	1/62 <sup>nd</sup>
13-5884	5884 Darby Hill Lane	3	2 1/2	1522	220	1742	1/62 <sup>nd</sup>
13-5888	5888 Darby Hill Lane	2	2 1/2	1357	220	1577	1/62 <sup>nd</sup>
13-5892	5892 Darby Hill Lane	3	2 1/2	1630	220	1850	1/62 <sup>nd</sup>
14-5871	5871 Darby Hill Lane	3	2 1/2	1630	220	1850	1/62 <sup>nd</sup>
14-5875	5875 Darby Hill Lane	2	2 1/2	1357	220	1577	1/62 <sup>nd</sup>
14-5879	5879 Darby Hill Lane	3	2 1/2	1522	220	1742	1/62 <sup>nd</sup>
14-5883	5883 Darby Hill Lane	3	2 1/2	1522	220	1742	1/62 <sup>nd</sup>
14-5887	5887 Darby Hill Lane	2	2 1/2	1357	220	1577	1/62 <sup>nd</sup>
14-5891	5891 Darby Hill Lane	3	2 1/2	1630	220	1850	1/62 <sup>nd</sup>
15-3954	3954 Hill Park Road	3	2 1/2	1778	220	1998	1/62 <sup>nd</sup>
15-3956	3956 Hill Park Road	3	2 1/2	1603	220	1823	1/62 <sup>nd</sup>
15-3958	3958 Hill Park Road	3	2 1/2	1603	220	1823	1/62 <sup>nd</sup>
15-3960	3960 Hill Park Road	3	2 1/2	1778	220	1998	1/62 <sup>nd</sup>

\* Square footages are measured using the method traditionally used in the industry, from the center of the interior walls to the outside surface of exterior walls, although the unit itself goes only to the interior surface of the walls.

<u>Unit</u>	<u>Address</u>	<u>Bedrooms</u>	<u>Baths</u>	<u>Square Footages*</u>			<u>% Int. Common Areas</u>
				<u>Living</u>	<u>Garage</u>	<u>Total</u>	
16 - 3901	3901 Hill Park Road	3	2 1/2	1778	220	1998	1/62 <sup>nd</sup>
16 - 3903	3903 Hill Park Road	3	2 1/2	1603	220	1823	1/62 <sup>nd</sup>
16 - 3905	3905 Hill Park Road	3	2 1/2	1603	220	1823	1/62 <sup>nd</sup>
16 - 3907	3907 Hill Park Road	3	2 1/2	1778	220	1998	1/62 <sup>nd</sup>

\* Square footages are measured using the method traditionally used in the industry, from the center of the interior walls to the outside surface of exterior walls, although the unit itself goes only to the interior surface of the walls.